ST. CHARLES
SINCE 1834

AGENDA ITEM EXECUTIVE SUMMARY

Title:	Update Regarding the EAB Control Efforts
Presenter:	Peter Suhr

Please check appropriate box:

	Government Operations	X	Government Services 08.22.2011
	Planning & Development		City Council
	Public Hearing		

Estimated Cost:		Budgeted:	YES		NO	

If NO, please explain how item will be funded:

Executive Summary:

Monthly update on EAB activities for July & August. This will include new EAB infestation areas; any ash tree removed since the last two months and proposed ash trees to be removed in the following month.

Attachments: *(please list)*

Summary Sheet

Recommendation / Suggested Action *(briefly explain)*:

For Information Only

For office use only:	*Agenda Item Number: 3.g*

Emerald Ash Borer Monthly Summary Sheet

August 2011

The Emerald Ash Borer Monthly Summary Sheet is prepared each month by the Public Services Staff for each Government Services Meeting. This summary documents the Spread of EAB (Confirmed Trees), Control Measures (Removed & Treated Trees) and Planting Efforts (New Trees). Unless noted otherwise, all data listed below reflects one (1) month starting on the 20th and ending on the 19th of each month. EAB Maps and an address list of Proposed Removals will be attached to this report.

Confirmed Trees

- **100** Ash Trees were confirmed with EAB this past **two (2) months** including:
    1. 9 in the NW Quadrant
    2. 21 in the SW Quadrant
    3. 34 in the SE Quadrant
    4. 23 in the NE Quadrant
    5. 13 in the Far West

Proposed Tree Removals

- We are proposing to remove **137** Ash Trees this upcoming month including:
    1. 17 in the NW Quadrant
    2. 50 in the SW Quadrant
    3. 30 in the SE Quadrant
    4. 34 in the NE Quadrant
    5. 06 in the Far West

Treating & Planting Notes

None

Additional Comments

None

Summary Report
EAB Proposed Removals 6-23 thru 7-22-11

Address	Side	Site	COUNT
121 Carrol Rd	Front	1	1
131 Lewis Ct	Front	1	1
143 Renaux Blvd	Side	1	1
202 Timbers Trail	Front	2	1
216 10th Ave /S	Front	2	1
240 Persimmon Dr	Front	3	1
313 5th Ave /S	Front	1	1
410 10th Ave /S	Front	3	1
413 Hunt Club Dr	Front	2	1
418 10th Ave /S	Front	1	1
529 Longmeadow Cir	Front	7	1
549 13th St /S	Side	1	1
549 13th St /S	Side	3	1
603 Timbers Trail	Front	3	1
717 Fellows St	Front	1	1
800 Westfield Dr	Side	1	1
802 Manley Rd	Front	2	1
802 Manley Rd	Side	2	1
806 Manley Rd	Front	1	1
812 Gray St	Front	1	1
814 Manley Rd	Front	1	1
814 Manley Rd	Side	2	1
818 Gray St	Front	1	1
825 Lexington Ave	Front	1	1
829 2nd St /S	Front	2	1
912 Independence Ave	Front	1	1
914 2nd St /S	Front	1	1
1013 Prairie St	Front	1	1
1019 X Howard St	Front	10	1
1113 Thoroughbred Cir	Front	1	1
1117 Thoroughbred Cir	Front	2	1
1122 13th St /S	Front	2	1

1225 Prairie St	Front	2	1
1231 Prairie St	Front	1	1
1302 8th St /S	Front	1	1
1302 9th St /S	Side	1	1
1411 8th St /S	Front	1	1
1420 14th St /S	Front	2	1
1421 Walnut Hill Ave	Front	1	1
1445 9th St /S	Side	3	1
1467 Tyler Rd /S	Side	3	1
1476 Banbury Ave	Front	1	1
1490 Iroquois Ave	Front	1	1
1490 Iroquois Ave	Side	1	1
1509 Keim Ct	Front	3	1
1545 Ronzheimer Ave	Front	1	1
1547 Banbury Ave	Front	1	1
1605 Allen Ln	Front	2	1
1705 Rita Ave	Front	1	1
1705 Rita Ave	Front	2	1
1708 Rita Ave	Front	1	1
1708 Rita Ave	Front	2	1
1718 Howard St	Front	1	1
1730 Howard St	Front	1	1
1900 x Fox Chase Blvd	Median	3	1
2495 Royal St Georges Ct	Front	2	1
2912 Majestic Oaks Dr	Front	1	1
3005 King James Ave	Front	1	1
3420 Antoine Pl	Front	1	1
4075 Meadow View Dr.	Front	1	1
4075 Meadow View Dr.	Front	2	1
4322 Prairie Crossing Dr.	Front	2	1
Total count:			**62**

Summary Report
EAB Proposed Removals 7-22 thru 8-18-11

Address	Side	Site	COUNT
18 7th Ave /N	Front	1	1
28 12th Ave /N	Front	1	1
60 Mosedale St	Front	3	1
60 Mosedale St	Front	4	1
150 Monet Pl	Side	2	1
202 Timbers Trail	Front	4	1
276 Sunbury Dr	Front	1	1
298 Fairhaven Dr	Front	3	1
298 Fairhaven Dr	Side	2	1
303 3rd Ave /S	Front	2	1
307 W. Main St.	Side	1	1
500 Cedar St	Side	1	1
501 Longmeadow Cir	Front	1	1
501 Longmeadow Cir	Side	1	1
542 Longmeadow Cir	Front	1	1
703 Westfield Dr	Side	1	1
704 Cedar Ave	Front	1	1
704 Cedar Ave	Side	1	1
734 Fox Glen Dr	Front	1	1
734 Fox Glen Dr	Front	2	1
734 Fox Glen Dr	Front	3	1
751 Westfield Dr	Front	2	1
912 Jackson Ave	Front	1	1
913 Prairie St	Front	1	1
1010 Gray St	Front	1	1
1019 X Howard St	Front	2	1
1019 X Howard St	Front	4	1
1019 X Howard St	Front	7	1
1021 Howard St	Front	2	1
1021 Howard St	Front	4	1
1021 Howard St	Front	5	1
1105 Millington Way	Side	2	1

1105 Millington Way	Side	3	1
1110 Gray St	Front	1	1
1116 Gray St	Front	2	1
1122 Gray St	Front	1	1
1122 Gray St	Front	2	1
1122 Gray St	Side	1	1
1207 10th St /S	Front	1	1
1225 Prairie St	Front	1	1
1232 Rita Ave	Front	2	1
1400 Lincoln Hwy	Side	1	1
1400 Lincoln Hwy	Side	2	1
1400 Lincoln Hwy	Side	3	1
1403 9th St /S	Front	3	1
1426 7th Ct	Front	2	1
1427 7th Ct	Front	1	1
1438 7th Ct	Front	1	1
1443 10th St /S	Front	1	1
1443 10th St /S	Side	3	1
1542 Andover Ave	Front	2	1
1608 Larson Ave	Front	1	1
1610 Larson Ave	Front	2	1
1703 Rita Ave	Front	1	1
1703 Rita Ave	Front	2	1
1705 Forest Ridge Rd	Front	1	1
1705 Forest Ridge Rd	Front	2	1
1804 Waverly Cir	Front	1	1
1806 Waverly Cir	Front	1	1
1812 Chandler Ave	Front	2	1
1824 Chandler Ave	Front	1	1
1866 Chandler Ave	Front	2	1
1875 Chandler Ave	Front	1	1
1885 Chandler Ave	Front	1	1
1903 Cambridge Dr	Front	2	1
2113 Bridle Ct	Side	3	1
2494 x Royal St Georges Ct	Front	1	1
2495 Royal St Georges Ct	Front	1	1

2497 Royal St Georges Ct	Front	1	1
2497 Royal St Georges Ct	Front	2	1
2505 Royal St Georges Ct	Front	1	1
2505 Royal St Georges Ct	Front	2	1
2602 Royal St Georges Ct	Front	4	1
2607 Royal St Georges Ct	Front	3	1
3074 Renard Ln	Front	1	1

Total count: 75

Summary Report
EAB Confirmed 6-24 thru 7-21-11

Address	Side	Site	COUNT
135 Hunt Club Dr	Front	4	1
202 Timbers Trail	Front	2	1
216 10th Ave /S	Front	2	1
313 5th Ave /S	Front	1	1
345 Persimmon Dr	Front	2	1
413 Hunt Club Dr	Front	2	1
418 10th Ave /S	Front	1	1
509 Indiana St	Front	2	1
529 Longmeadow Cir	Front	7	1
603 Timbers Trail	Front	3	1
717 Fellows St	Front	1	1
800 Westfield Dr	Side	1	1
806 Manley Rd	Front	1	1
812 Gray St	Front	1	1
814 Manley Rd	Side	2	1
818 Gray St	Front	1	1
825 Lexington Ave	Front	1	1
829 2nd St /S	Front	2	1
850 Dunham Rd	Front	5	1
906 X Fox Chase Cir	Median	1	1
906 X Fox Chase Cir	Median	2	1
906 X Fox Chase Cir	Median	3	1
912 Independence Ave	Front	1	1
1105 Keim Tr	Front	1	1
1105 Keim Tr	Front	2	1
1105 Keim Tr	Front	3	1
1117 Thoroughbred Cir	Front	2	1
1408 10th St /S	Front	1	1
1420 14th St /S	Front	2	1
1421 Walnut Hill Ave	Front	1	1
1438 Adams Ave	Front	1	1
1467 Tyler Rd /S	Side	3	1

1490 Iroquois Ave	Side	1	1
1495 Banbury Ave	Front	2	1
1509 Banbury Ave	Front	1	1
1509 Keim Ct	Front	3	1
1547 Banbury Ave	Front	2	1
1708 Rita Ave	Front	1	1
1900 x Fox Chase Blvd	Median	3	1
2106 Bridle Ct	Front	1	1
2912 Majestic Oaks Dr	Front	1	1
3108 X Blackhawk Ct	Median	1	1
3108 X Blackhawk Ct	Median	2	1
Total count:			**43**

Summary Report
EAB Confirmed 7-22 thru 8-18-11

Address	Side	Site	COUNT
18 7th Ave /N	Front	1	1
60 Mosedale St	Front	3	1
60 Mosedale St	Front	4	1
103 Millington Way	Front	3	1
103 Millington Way	Front	4	1
150 Monet Pl	Front	1	1
202 Timbers Trail	Front	4	1
298 Fairhaven Dr	Front	3	1
303 3rd Ave /S	Front	2	1
307 W. Main St.	Side	1	1
500 Cedar St	Side	1	1
501 Longmeadow Cir	Front	1	1
501 Longmeadow Cir	Side	1	1
703 Westfield Dr	Side	1	1
704 Cedar Ave	Front	1	1
704 Cedar Ave	Side	1	1
734 Fox Glen Dr	Front	3	1
751 Westfield Dr	Front	2	1
912 Jackson Ave	Front	1	1
1019 X Howard St	Front	2	1
1021 Howard St	Front	2	1
1028 Ash St	Front	1	1
1105 Millington Way	Side	2	1
1105 Millington Way	Side	3	1
1116 Gray St	Front	2	1
1232 Rita Ave	Front	2	1
1347 Adams Ave	Front	2	1
1400 Lincoln Hwy	Side	1	1
1400 Lincoln Hwy	Side	2	1
1400 Lincoln Hwy	Side	3	1
1401 Adams Ave	Front	1	1
1413 Adams Ave	Front	1	1

1414 Adams Ave	Front	1	1
1426 7th Ct	Front	2	1
1426 Adams Ave	Front	1	1
1427 7th Ct	Front	1	1
1437 Adams Ave	Front	1	1
1461 Adams Ave	Front	1	1
1515 Adams Ave	Front	1	1
1520 Adams Ave	Front	2	1
1535 Adams Ave	Front	1	1
1555 Adams Ave	Front	1	1
1570 Adams Ave	Front	1	1
1575 Adams Ave	Front	1	1
1703 Rita Ave	Front	2	1
1801 Ronzheimer Ave	Front	1	1
1801 Ronzheimer Ave	Side	2	1
1802 Jeanette Ave	Front	2	1
1804 Waverly Cir	Front	1	1
1806 Waverly Cir	Front	1	1
1875 Chandler Ave	Front	1	1
2113 Bridle Ct	Side	3	1
3074 Renard Ln	Front	1	1
3239 Pleasant Plains Dr	Front	2	1
3239 Pleasant Plains Dr	Side	2	1
3502 Greenwood Ln	Front	2	1
3502 Greenwood Ln	Side	5	1
Total count:			**57**

City of St. Charles, Illinois
Two East Main Street St. Charles, IL 60174-1984
Phone: 630-377-4400 Fax: 630-377-4440 - www.stcharlesil.gov

Emerald Ash Borer Status

DONALD P. DEWITTE Mayor
BRIAN TOWNSEND City Administrator

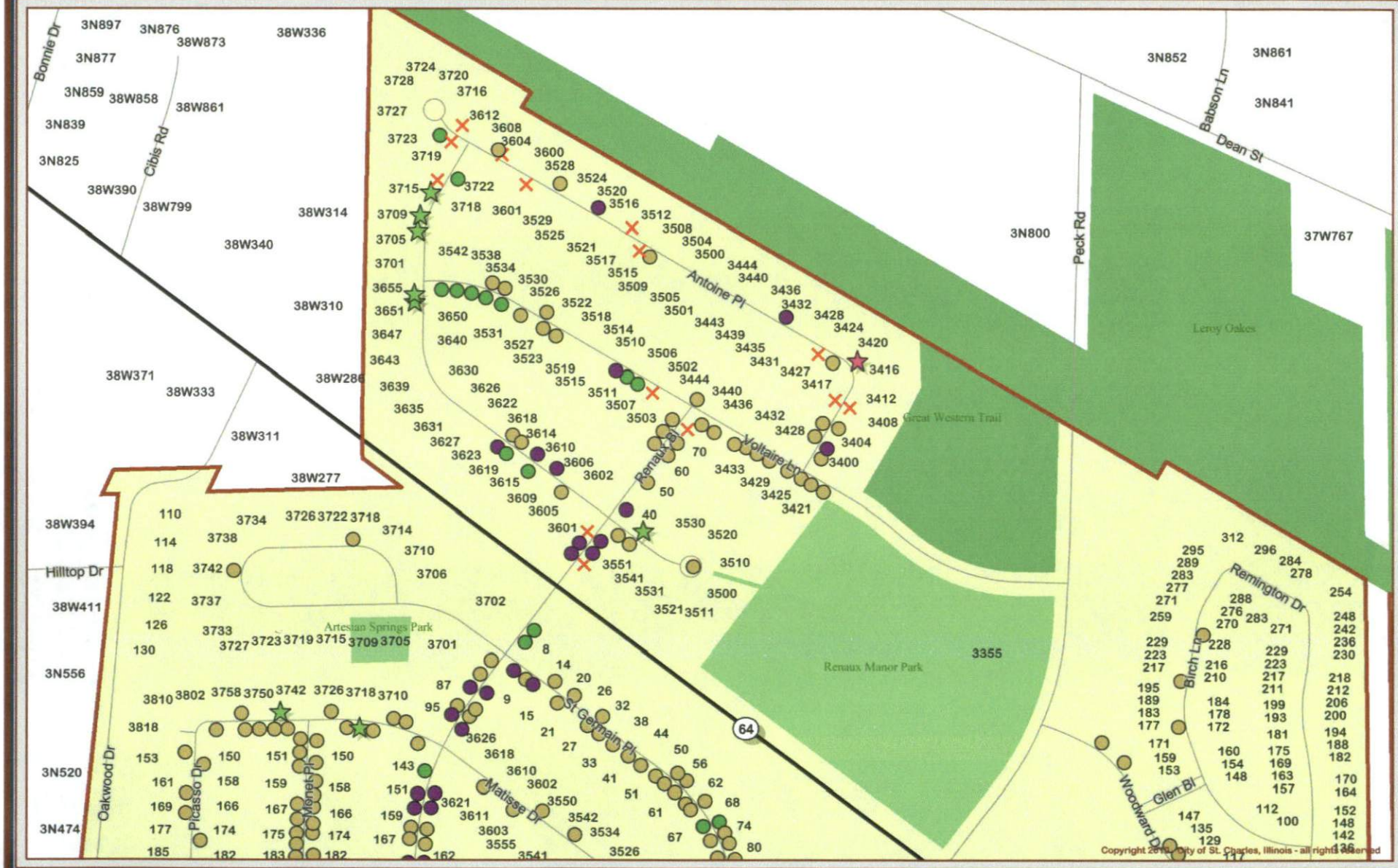

Data Source:
City of St. Charles, Illinois
Kane County, Illinois
Dupage County, Illinois

Projection: Transverse Mercator
Coordinate System: Illinois State Plane East
North American Datum 1983

Printed on August 18, 2011 10:46:16 AM CDT
By: CHilsmeth

N W E S

0 180 360 ft.

- EAB Confirmed
- Proposed Removal
- Approved Removal
- Removed
- Replanted
- Ash Trees

Notes: Area 1 - NW

This work was created for planning purposes only and is provided as is, without warranty of any kind, either expressed or implied. The information represented may contain proprietary and confidential property of the City of St. Charles, Illinois. Under United States Copyright protection laws you may not use, reproduce, or distribute any part of this document without prior written permission. To obtain written permission please contact the City of St. Charles at Two East Main Street, St. Charles, IL 60174

City of St. Charles, Illinois

Two East Main Street St. Charles, IL 60174-1984
Phone: 630-377-4400 Fax: 630-377-4440 - www.stcharlesil.gov

Emerald Ash Borer Status

DONALD P. DEWITTE *Mayor*
BRIAN TOWNSEND *City Administrator*

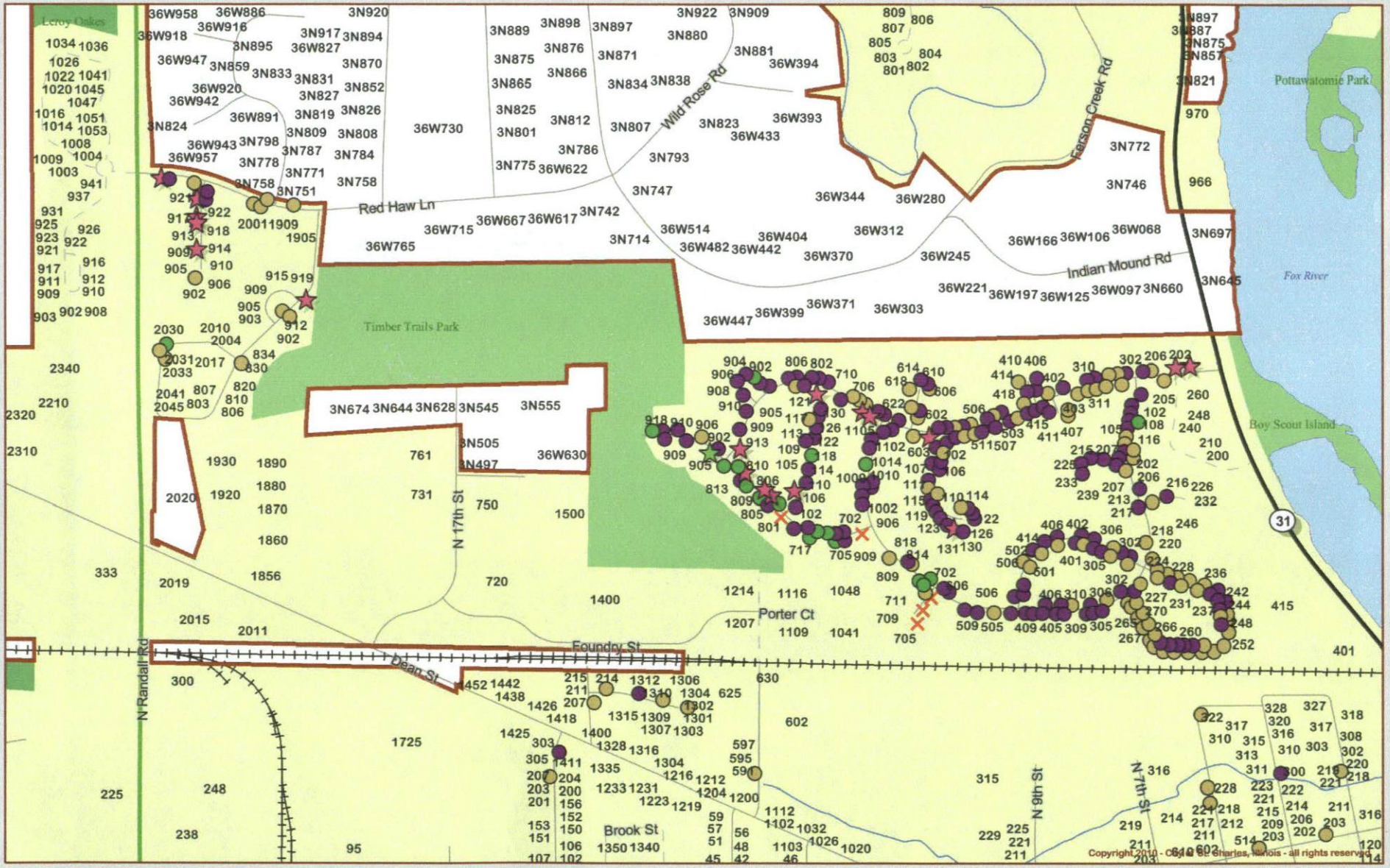

Data Source:
City of St. Charles, Illinois
Kane County, Illinois
Dupage County, Illinois

Projection: Transverse Mercator
Coordinate System: Illinois State Plane East
North American Datum 1983

Printed on August 18, 2011 10:49:57 AM CDT
By: CTilbrinsch

N W E S

0 325 650 ft.

- EAB Confirmed
- Proposed Removal
- Approved Removal
- Removed
- Replanted
- Ash Trees

Notes: Area 2 - NW

This work was created for planning purposes only and is provided as is, without warranty of any kind, either expressed or implied. The information represented may contain proprietary and confidential property of the City of St. Charles, Illinois. Under United States Copyright protection laws you may not use, reproduce, or distribute any part of this document without prior written permission. To obtain written permission please contact the City of St. Charles at Two East Main Street, St. Charles, IL 60174

City of St. Charles, Illinois
Two East Main Street St. Charles, IL 60174-1984
Phone: 630-377-4400 Fax: 630-377-4440 - www.stcharlesil.gov

Emerald Ash Borer Status

DONALD P. DEWITTE Mayor
BRIAN TOWNSEND City Administrator

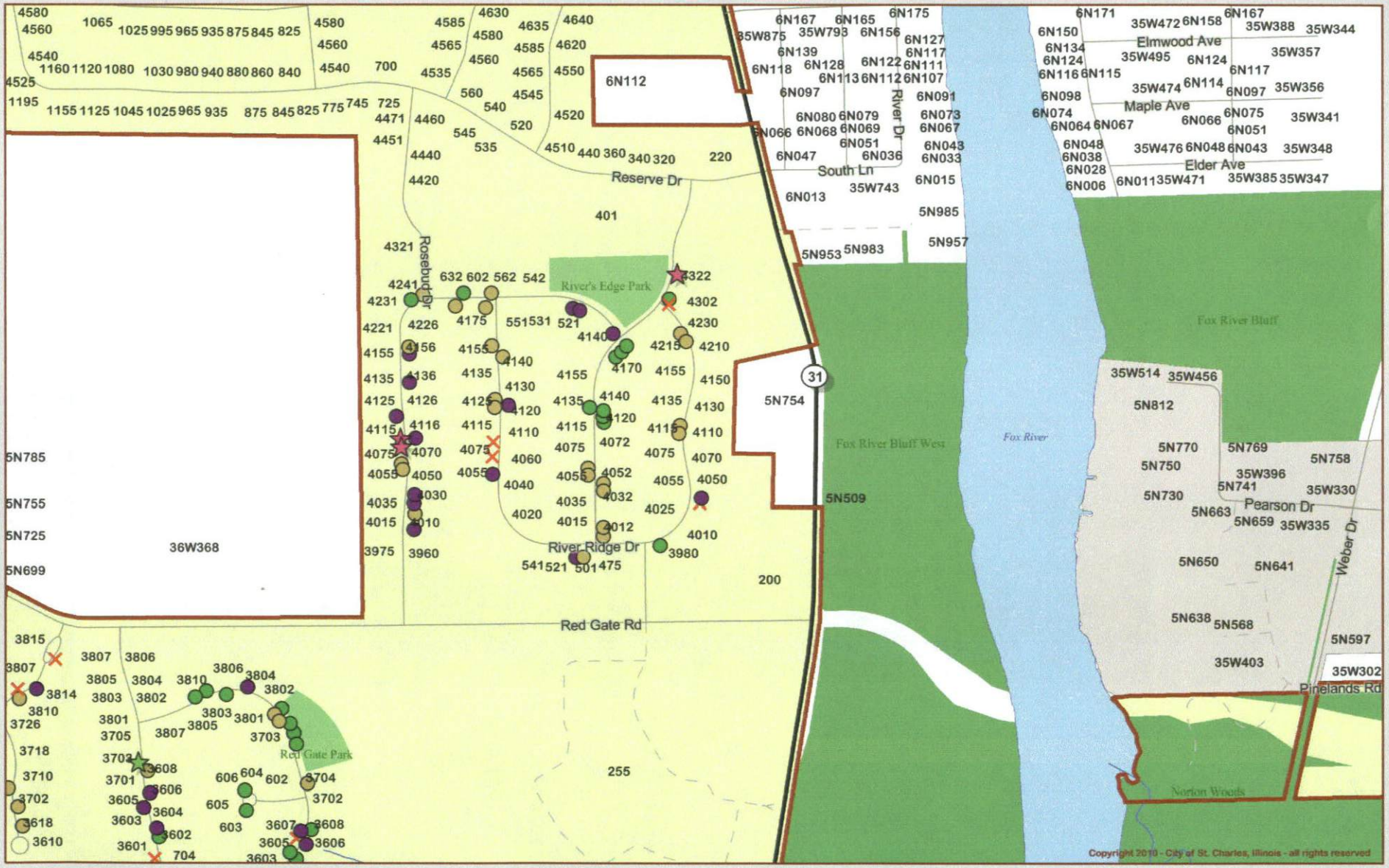

Data Source:
City of St. Charles, Illinois
Kane County, Illinois
Dupage County, Illinois

Projection: Transverse Mercator
Coordinate System: Illinois State Plane East
North American Datum 1983

Printed on August 18, 2011 10:50:49 AM CDT
By: CEdwinsh

N W E S

0 325 650 ft.

- EAB Confirmed
- Proposed Removal
- Approved Removal
- Removed
- Replanted
- Ash Trees

Notes: Area 3 - NW

This work was created for planning purposes only and is provided as is, without warranty of any kind, either expressed or implied. The information represented may contain proprietary and confidential property of the City of St. Charles, Illinois. Under United States Copyright protection laws you may not use, reproduce, or distribute any part of this document without prior written permission. To obtain written permission please contact the City of St. Charles at Two East Main Street, St. Charles, IL 60174

City of St. Charles, Illinois
Two East Main Street St. Charles, IL 60174-1984
Phone: 630-377-4400 Fax: 630-377-4440 - www.stcharlesil.gov

Emerald Ash Borer Status

DONALD P. DEWITTE Mayor
BRIAN TOWNSEND City Administrator

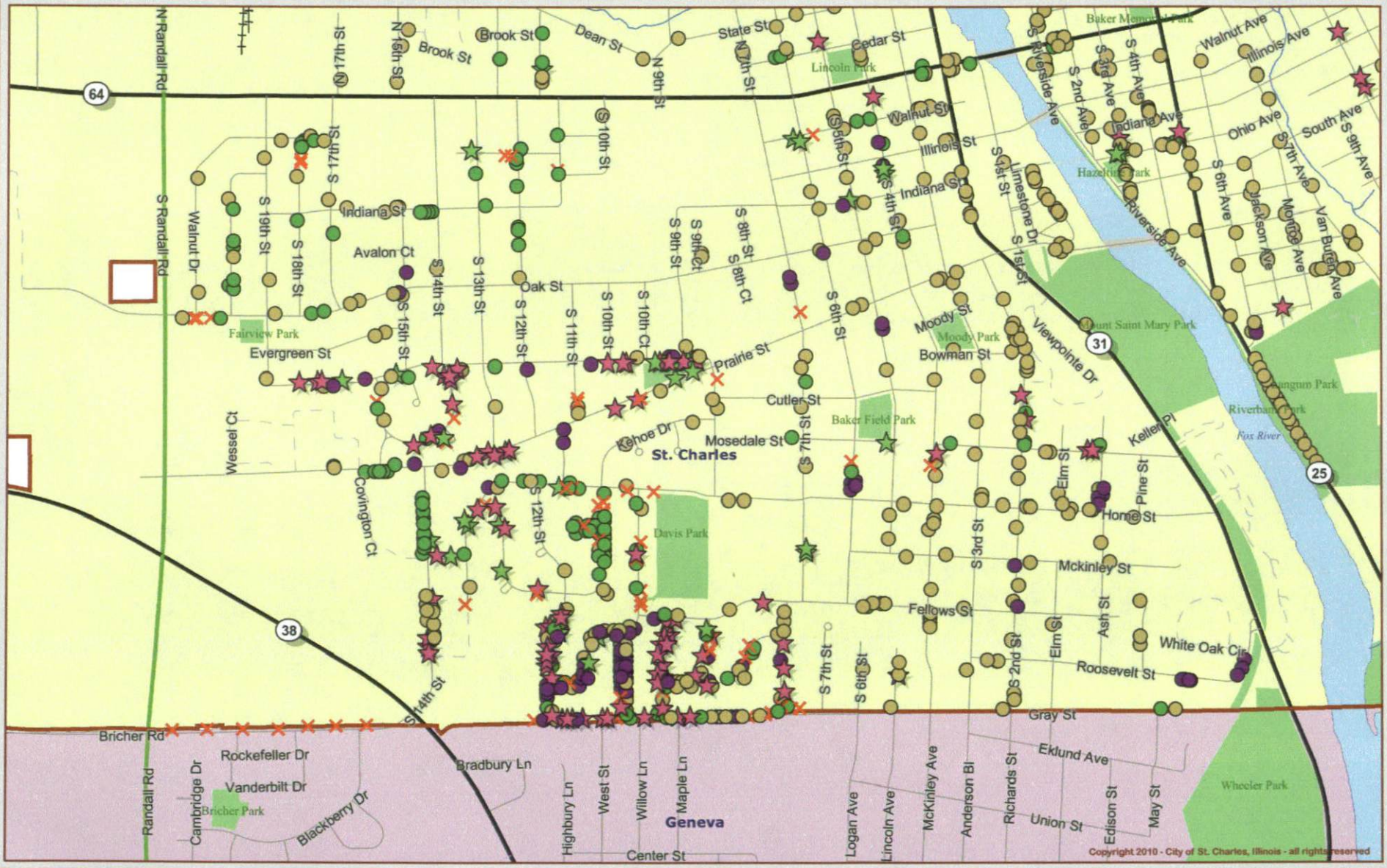

Data Source:
City of St. Charles, Illinois
Kane County, Illinois
Dupage County, Illinois

Projection: Transverse Mercator
Coordinate System: Illinois State Plane East
North American Datum 1983

Printed on August 18, 2011 10:53:17 AM CDT
By: CHibnatch

N W E S

0 550 1100 ft.

- EAB Confirmed
- Proposed Removal
- Approved Removal
- Removed
- Replanted
- Ash Trees

Notes: Area 4 - SW

This work was created for planning purposes only and is provided as is, without warranty of any kind, either expressed or implied. The information represented may contain proprietary and confidential property of the City of St. Charles, Illinois. Under United States Copyright protection laws you may not use, reproduce, or distribute any part of this document without prior written permission. To obtain written permission please contact the City of St. Charles at Two East Main Street, St. Charles, IL 60174

City of St. Charles, Illinois
Two East Main Street St. Charles, IL 60174-1984
Phone: 630-377-4400 Fax: 630-377-4440 - www.stcharlesil.gov

Emerald Ash Borer Status

DONALD P. DEWITTE Mayor
BRIAN TOWNSEND City Administrator

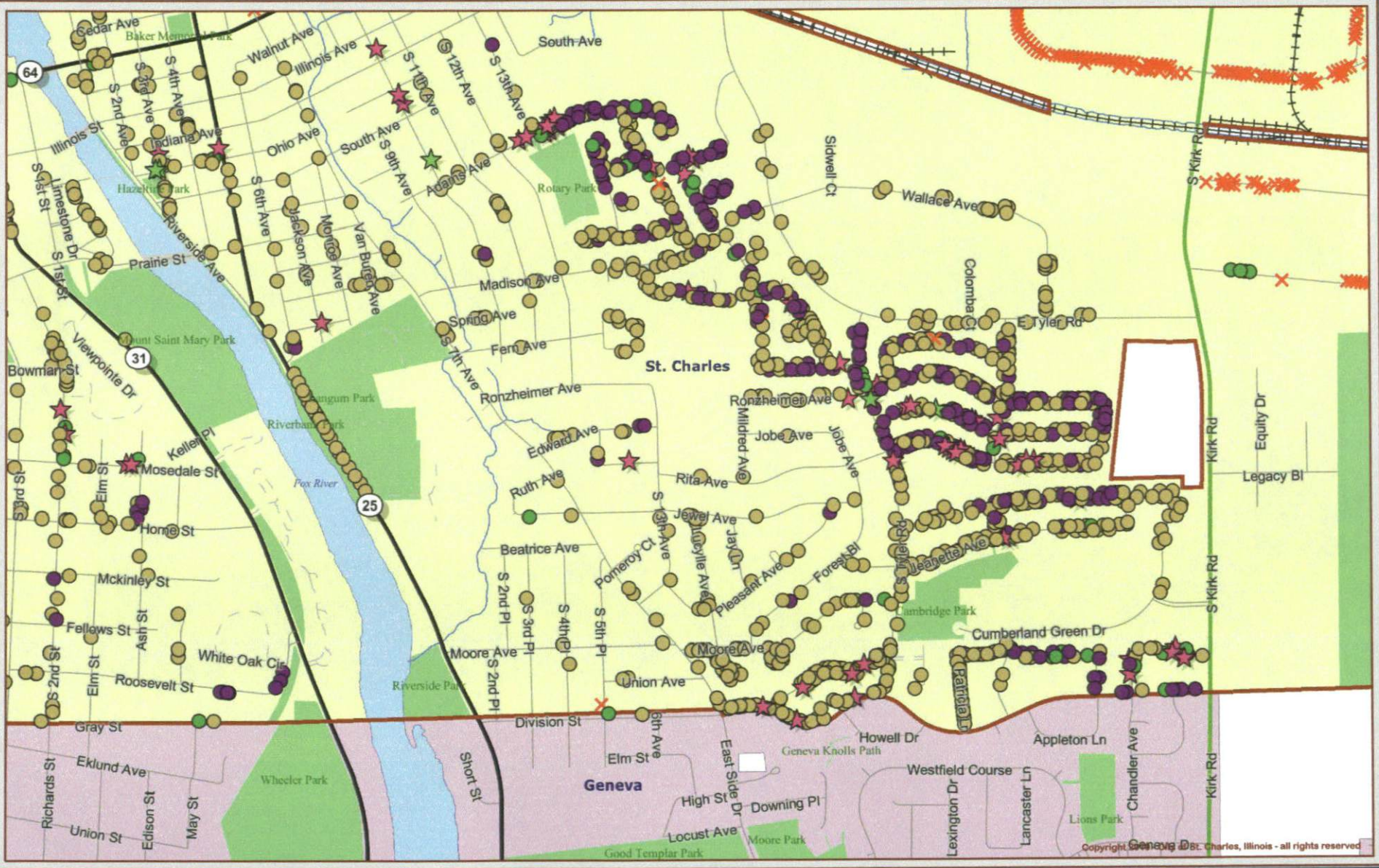

Data Source:
City of St. Charles, Illinois
Kane County, Illinois
Dupage County, Illinois

Projection: Transverse Mercator
Coordinate System: Illinois State Plane East
North American Datum 1983

Printed on August 18, 2011 10:58:40 AM CDT
By: CHilvinnds

N W E S

0 550 1100 ft.

- EAB Confirmed
- Proposed Removal
- Approved Removal
- Removed
- Replanted
- Ash Trees

Notes: Area 5 - SE

This work was created for planning purposes only and is provided as is, without warranty of any kind, either expressed or implied. The information represented may contain proprietary and confidential property of the City of St. Charles, Illinois. Under United States Copyright protection laws you may not use, reproduce, or distribute any part of this document without prior written permission. To obtain written permission please contact the City of St. Charles at Two East Main Street, St. Charles, IL 60174

City of St. Charles, Illinois

Two East Main Street St. Charles, IL 60174-1984
Phone: 630-377-4400 Fax: 630-377-4440 - www.stcharlesil.gov

Emerald Ash Borer Status

DONALD P. DEWITTE *Mayor*
BRIAN TOWNSEND *City Administrator*

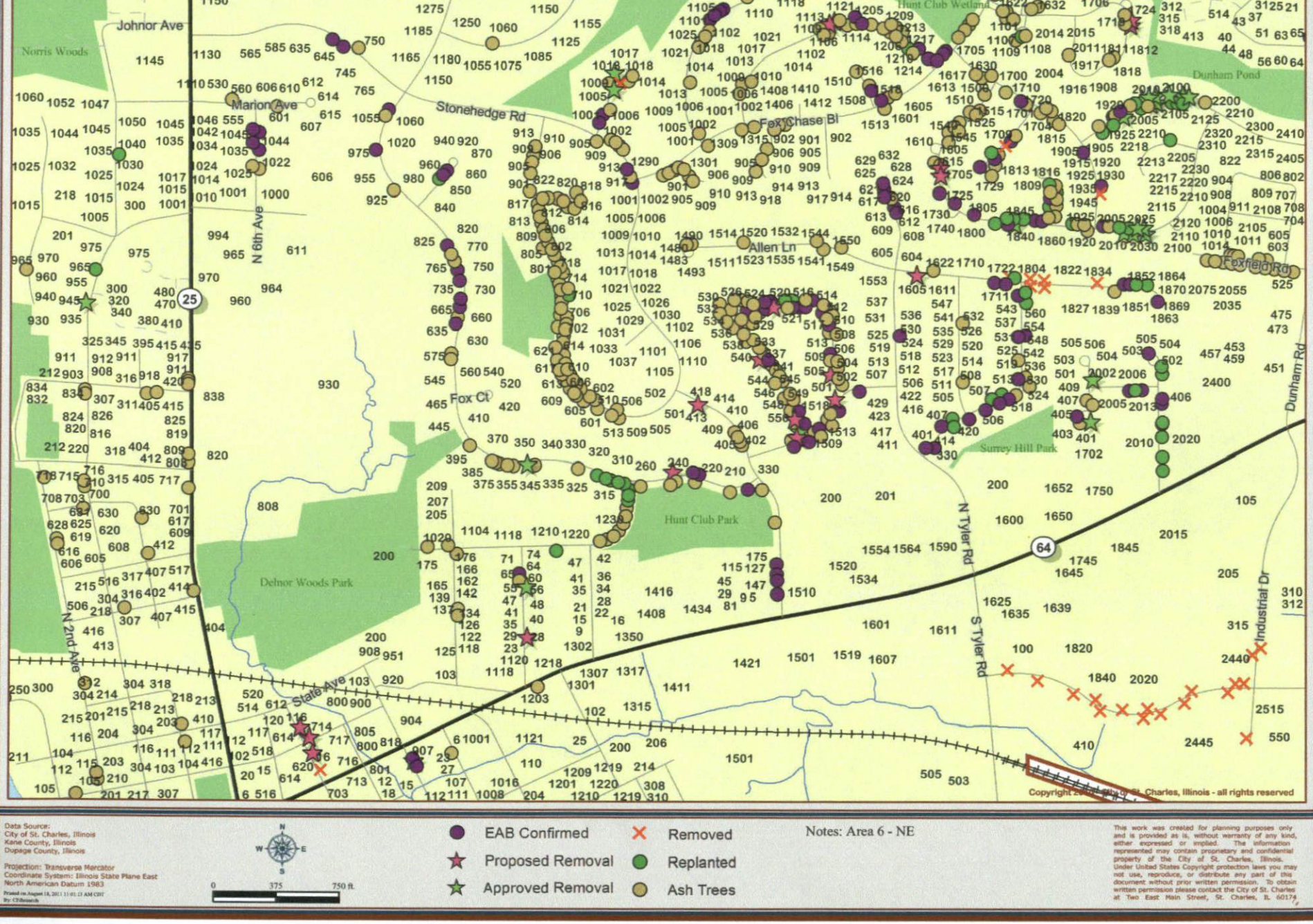

Data Source:
City of St. Charles, Illinois
Kane County, Illinois
Dupage County, Illinois

Projection: Transverse Mercator
Coordinate System: Illinois State Plane East
North American Datum 1983
Printed on August 18, 2011 11:01:13 AM CDT
By: CTilbrandt

N W E S

0 375 750 ft.

- EAB Confirmed
- Proposed Removal
- Approved Removal
- Removed
- Replanted
- Ash Trees

Notes: Area 6 - NE

This work was created for planning purposes only and is provided as is, without warranty of any kind, either expressed or implied. The information represented may contain proprietary and confidential property of the City of St. Charles, Illinois. Under United States Copyright protection laws you may not use, reproduce, or distribute any part of this document without prior written permission. To obtain written permission please contact the City of St. Charles at Two East Main Street, St. Charles, IL 60174

City of St. Charles, Illinois
Two East Main Street St. Charles, IL 60174-1984
Phone: 630-377-4400 Fax: 630-377-4440 - www.stcharlesil.gov

Emerald Ash Borer Status

DONALD P. DEWITTE *Mayor*
BRIAN TOWNSEND *City Administrator*

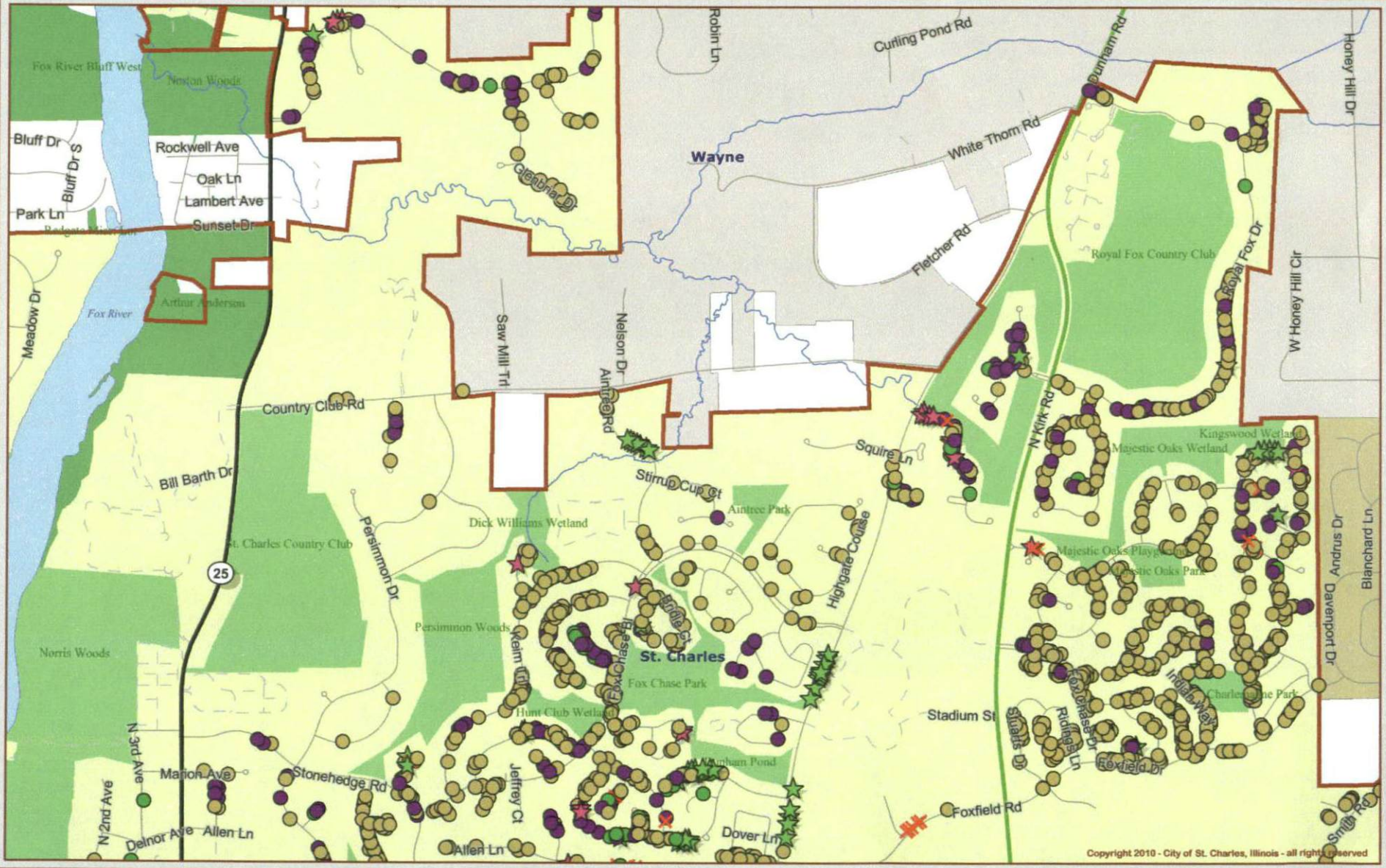

Data Source:
City of St. Charles, Illinois
Kane County, Illinois
Dupage County, Illinois

Projection: Transverse Mercator
Coordinate System: Illinois State Plane East
North American Datum 1983

Printed on August 16, 2011 11:40:58 AM CDT
By: CFlaiseth

N W E S

0 750 1500 ft.

- EAB Confirmed
- Proposed Removal
- Approved Removal
- Removed
- Replanted
- Ash Trees

Notes: Area 7 - NE

This work was created for planning purposes only and is provided as is, without warranty of any kind, either expressed or implied. The information represented may contain proprietary and confidential property of the City of St. Charles, Illinois. Under United States Copyright protection laws you may not use, reproduce, or distribute any part of this document without prior written permission. To obtain written permission please contact the City of St. Charles at Two East Main Street, St. Charles, IL 60174