ST. CHARLES
SINCE 1834

AGENDA ITEM EXECUTIVE SUMMARY

Title:	EAB Control Efforts – Information only
Presenter:	Peter Suhr

Please check appropriate box:

	Government Operations	X	Government Services 10.24.2011
	Planning & Development		City Council
	Public Hearing		

Estimated Cost:		Budgeted:	YES		NO	

If NO, please explain how item will be funded:

Executive Summary:

Monthly update on EAB activities for September & October. This will include new EAB infestation areas; any ash tree removed since the last two months and proposed ash trees to be removed in the following month.

Attachments: *(please list)*

Summary Sheet

Recommendation / Suggested Action *(briefly explain)*:

For Information Only

For office use only:	*Agenda Item Number: 3.m*

Emerald Ash Borer Monthly Summary Sheet

October 2011

The Emerald Ash Borer Monthly Summary Sheet is prepared each month by the Public Services Staff for each Government Services Meeting. This summary documents the Spread of EAB (Confirmed Trees), Control Measures (Removed & Treated Trees) and Planting Efforts (New Trees). Unless noted otherwise, all data listed below reflects one (1) month starting on the 20th and ending on the 19th of each month. EAB Maps and an address list of Proposed Removals will be attached to this report.

Confirmed Trees

- **134** Ash Trees were confirmed with EAB this past **two (2) months** including:
    1. 8 in the NW Quadrant
    2. 29 in the SW Quadrant
    3. 78 in the SE Quadrant
    4. 13 in the NE Quadrant
    5. 6 in the Far West

Proposed Tree Removals

- We are proposing to remove **163** Ash Trees this upcoming month including:
    1. 17 in the NW Quadrant
    2. 76 in the SW Quadrant
    3. 29 in the SE Quadrant
    4. 39 in the NE Quadrant
    5. 02 in the Far West

Treating & Planting Notes

There is going to be 430 trees planted for this fall's planting season.

Additional Comments

None

City of St. Charles, Illinois

Two East Main Street St. Charles, IL 60174-1981
Phone: 630-377-4400 Fax: 630-377-4440 - www.stcharlesil.gov

Emerald Ash Borer Status

DONALD P. DEWITTE *Mayor*
BRIAN TOWNSEND *City Administrator*

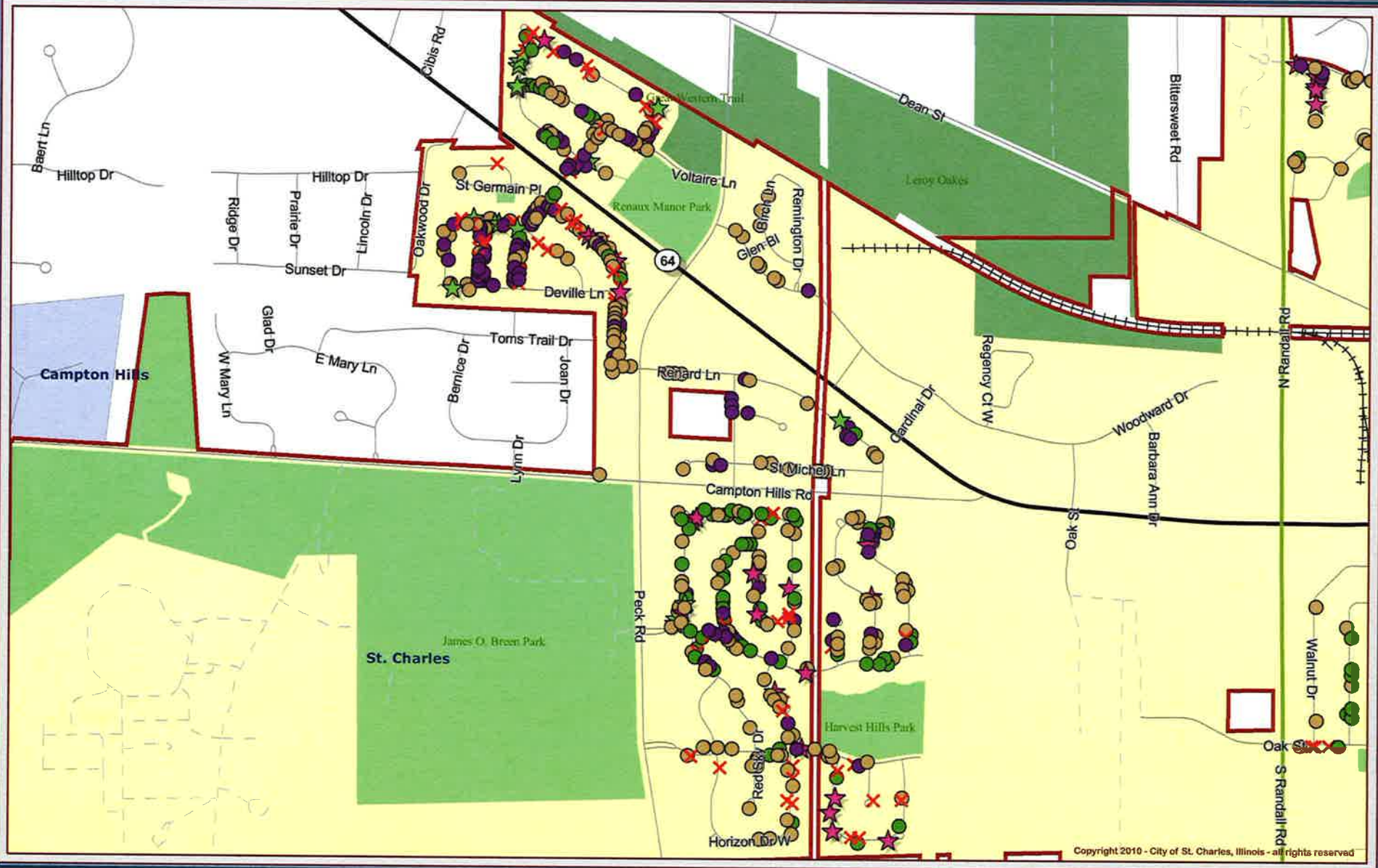

Data Source:
City of St. Charles, Illinois
Kane County, Illinois
Dupage County, Illinois

Projection: Transverse Mercator
Coordinate System: Illinois State Plane East
North American Datum 1983

N W E S

0 550 1100 ft.

- EAB Confirmed
- Proposed Removal
- Approved Removal
- Removed
- Replanted
- Ash Trees

Notes: Area 1 FW

This work was created for planning purposes only and is provided as is, without warranty of any kind, either expressed or implied. The information represented may contain proprietary and confidential property of the City of St. Charles, Illinois. Under United States Copyright protection laws you may not use, reproduce, or distribute any part of this document without prior written permission. To obtain written permission please contact the City of St. Charles at Two East Main Street, St. Charles, IL 60174

City of St. Charles, Illinois
Two East Main Street St. Charles, IL 60174-1984
Phone: 630-377-4400 Fax: 630-377-4440 - www.stcharlesil.gov

Emerald Ash Borer Status

DONALD P. DEWITTE *Mayor*
BRIAN TOWNSEND *City Administrator*

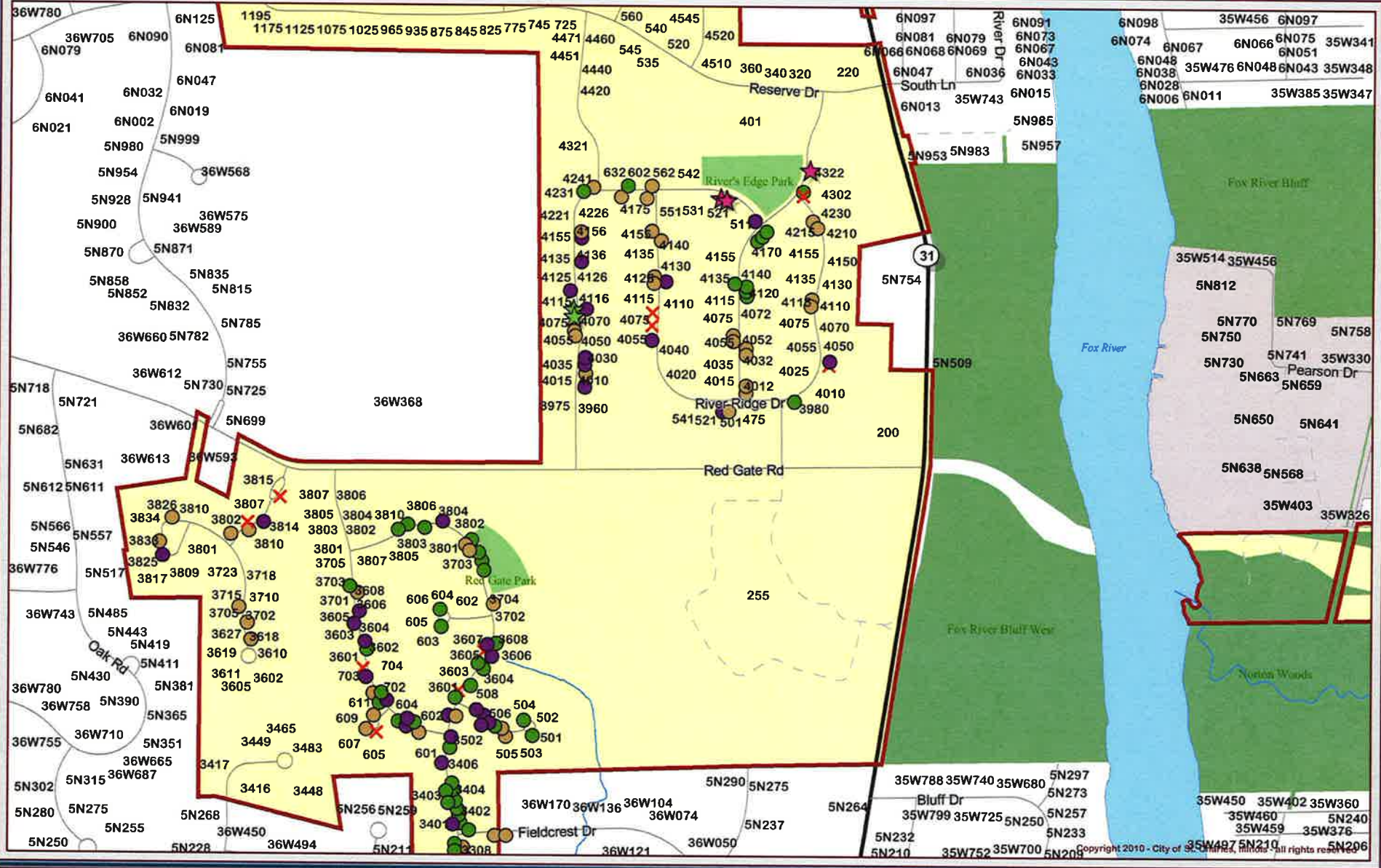

Data Source:
City of St. Charles, Illinois
Kane County, Illinois
Dupage County, Illinois

Projection: Transverse Mercator
Coordinate System: Illinois State Plane East
North American Datum 1983

0 375 750 ft.

- EAB Confirmed
- Proposed Removal
- Approved Removal
- Removed
- Replanted
- Ash Trees

Notes: Area 2 NW

This work was created for planning purposes only and is provided as is, without warranty of any kind, either expressed or implied. The information represented may contain proprietary and confidential property of the City of St. Charles, Illinois. Under United States Copyright protection laws you may not use, reproduce, or distribute any part of this document without prior written permission. To obtain written permission please contact the City of St. Charles at Two East Main Street, St. Charles, IL 60174.

City of St. Charles, Illinois

Two East Main Street St. Charles, IL 60174-1981
Phone: 630-377-4400 Fax: 630-377-4410 - www.stcharlesil.gov

Emerald Ash Borer Status

DONALD P. DEWITTE *Mayor*
BRIAN TOWNSEND *City Administrator*

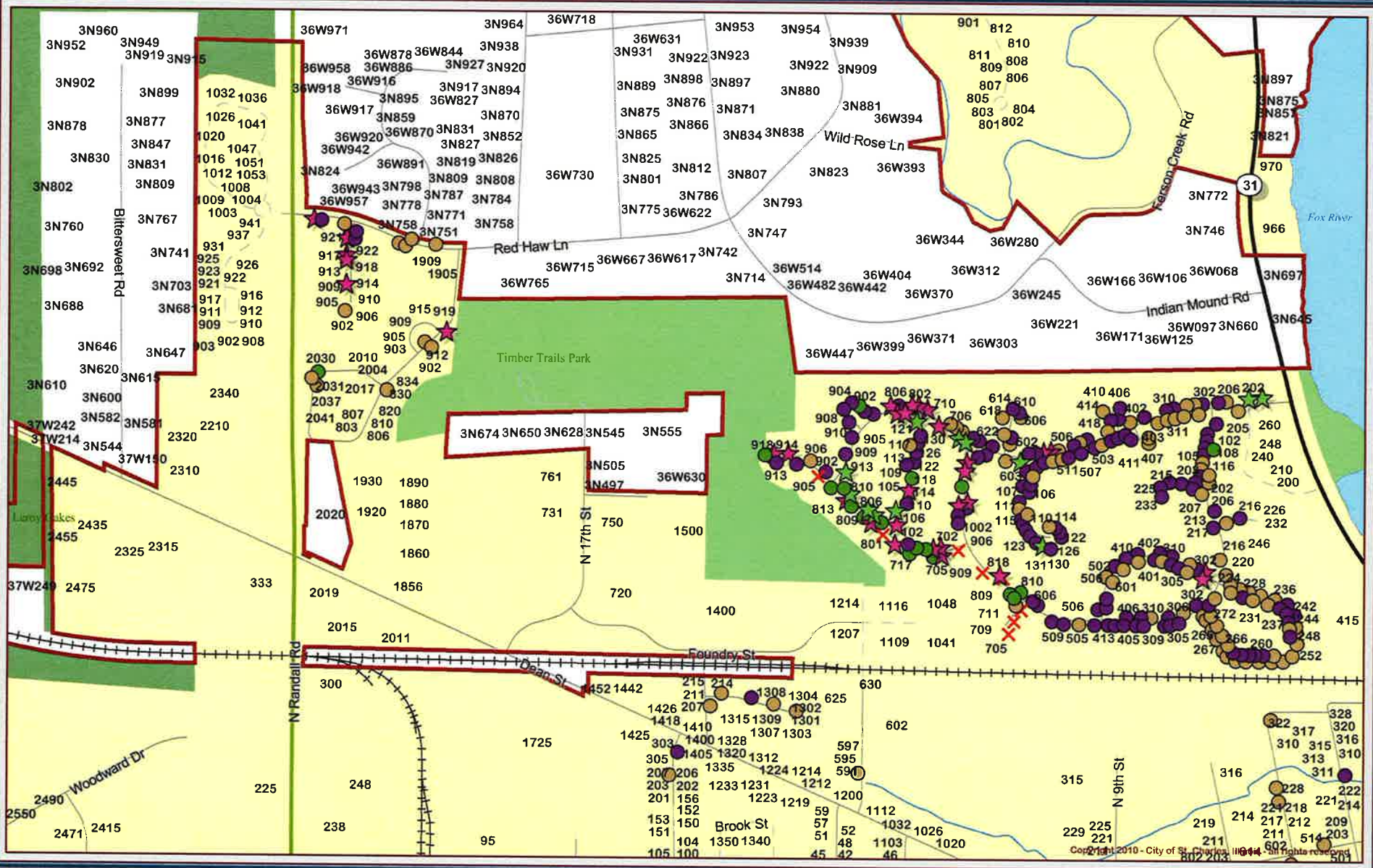

Data Source:
City of St. Charles, Illinois
Kane County, Illinois
Dupage County, Illinois

Projection: Transverse Mercator
Coordinate System: Illinois State Plane East
North American Datum 1983

0 350 700 ft.

- EAB Confirmed
- Proposed Removal
- Approved Removal
- Removed
- Replanted
- Ash Trees

Notes: Area 3 NW

This work was created for planning purposes only and is provided as is, without warranty of any kind, either expressed or implied. The information represented may contain proprietary and confidential property of the City of St. Charles, Illinois. Under United States Copyright protection laws you may not use, reproduce, or distribute any part of this document without prior written permission. To obtain written permission please contact the City of St. Charles at Two East Main Street, St. Charles, IL 60174

City of St. Charles, Illinois
Two East Main Street St. Charles, IL 60174-1984
Phone: 630-377-4400 Fax: 630-377-4440 - www.stcharlesil.gov

Emerald Ash Borer Status

DONALD P. DEWITTE *Mayor*
BRIAN TOWNSEND *City Administrator*

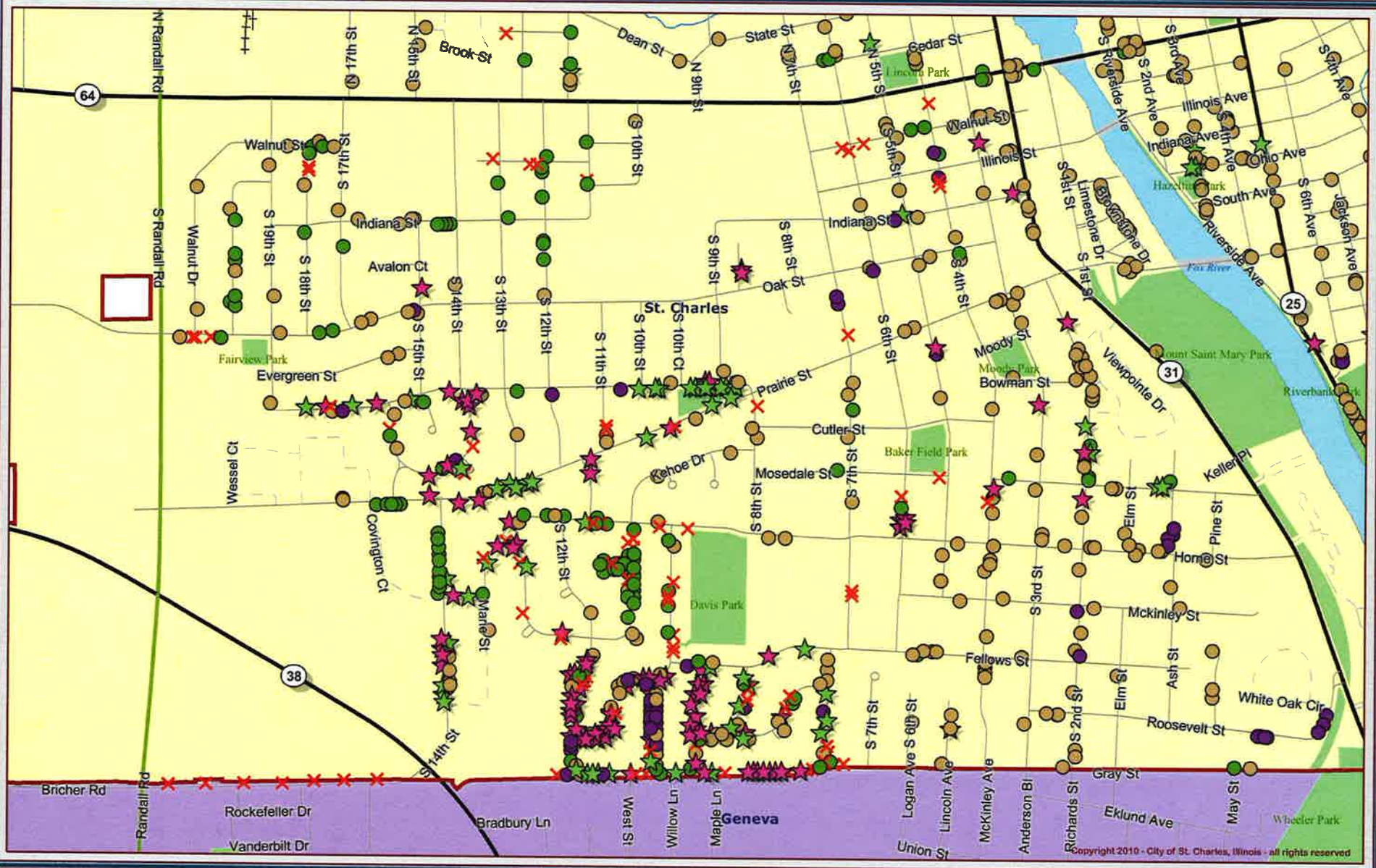

Data Source:
City of St. Charles, Illinois
Kane County, Illinois
Dupage County, Illinois

Projection: Transverse Mercator
Coordinate System: Illinois State Plane East
North American Datum 1983

0 525 1050 ft.

- EAB Confirmed
- Proposed Removal
- Approved Removal
- Removed
- Replanted
- Ash Trees

Notes: Area 4 SW

This work was created for planning purposes only and is provided as is, without warranty of any kind, either expressed or implied. The information represented may contain proprietary and confidential property of the City of St. Charles, Illinois. Under United States Copyright protection laws you may not use, reproduce, or distribute any part of this document without prior written permission. To obtain written permission please contact the City of St. Charles at Two East Main Street, St. Charles, IL 60174

City of St. Charles, Illinois
Two East Main Street St. Charles, IL 60174-1981
Phone: 630-377-4400 Fax: 630-377-4440 - www.stcharlesil.gov

Emerald Ash Borer Status

DONALD P. DEWITTE *Mayor*
BRIAN TOWNSEND *City Administrator*

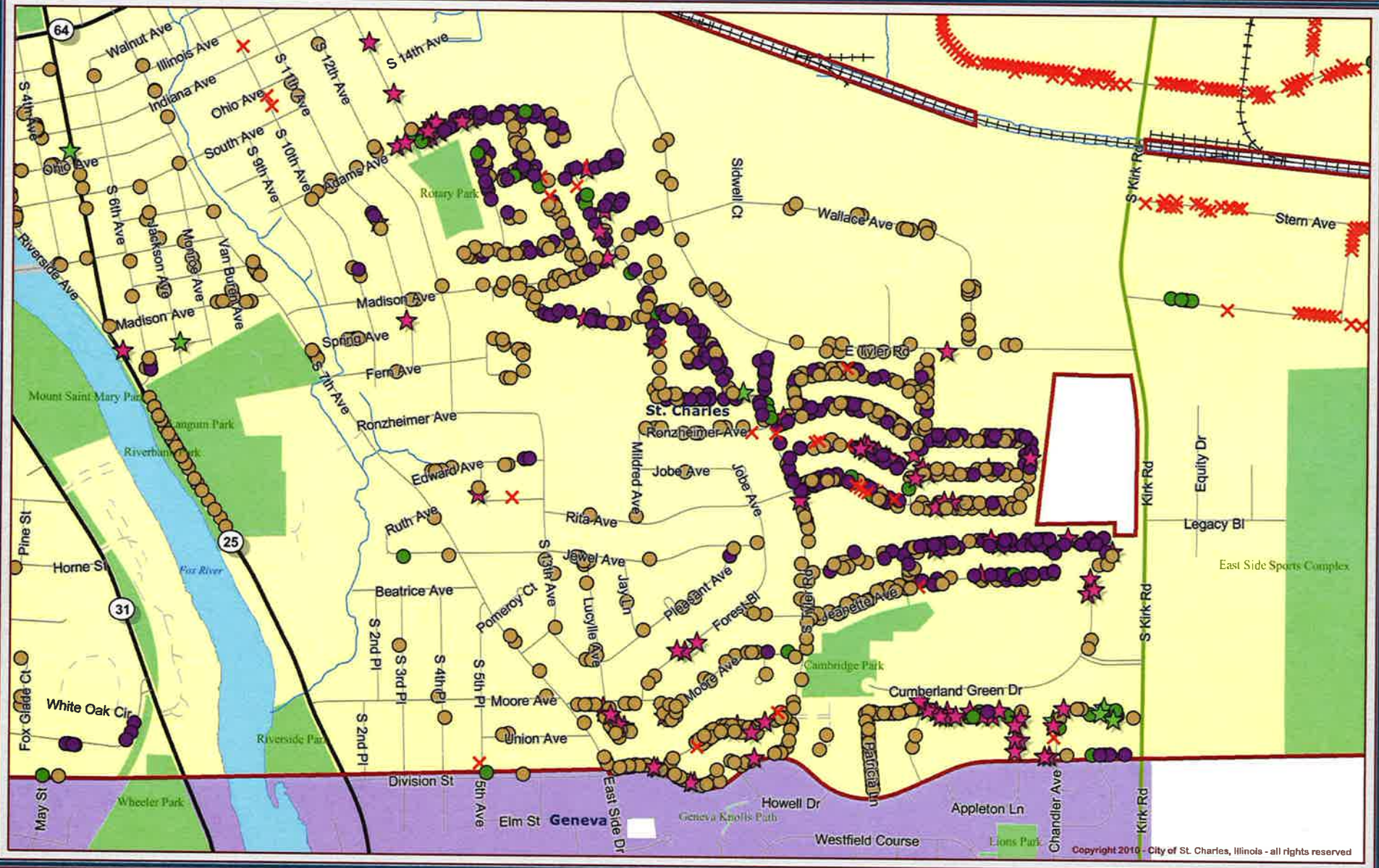

Data Source:
City of St. Charles, Illinois
Kane County, Illinois
Dupage County, Illinois

Projection: Transverse Mercator
Coordinate System: Illinois State Plane East
North American Datum 1983

N W E S

0 525 1050 ft.

- EAB Confirmed
- Proposed Removal
- Approved Removal
- Removed
- Replanted
- Ash Trees

Notes: Area 5 SE

This work was created for planning purposes only and is provided as is, without warranty of any kind, either expressed or implied. The information represented may contain proprietary and confidential property of the City of St. Charles, Illinois. Under United States Copyright protection laws you may not use, reproduce, or distribute any part of this document without prior written permission. To obtain written permission please contact the City of St. Charles at Two East Main Street, St. Charles, IL 60174.

City of St. Charles, Illinois
Two East Main Street St. Charles, IL 60174-1981
Phone: 630-377-4400 Fax: 630-377-4440 - www.stcharlesil.gov

Emerald Ash Borer Status

DONALD P. DEWITTE *Mayor*
BRIAN TOWNSEND *City Administrator*

Data Source:
City of St. Charles, Illinois
Kane County, Illinois
Dupage County, Illinois

Projection: Transverse Mercator
Coordinate System: Illinois State Plane East
North American Datum 1983

N W E S

0 475 950 ft.

EAB Confirmed
Proposed Removal
Approved Removal
Removed
Replanted
Ash Trees

Notes: Area 6 NE

This work was created for planning purposes only and is provided as is, without warranty of any kind, either expressed or implied. The information represented may contain proprietary and confidential property of the City of St. Charles, Illinois. Under United States Copyright protection laws you may not use, reproduce, or distribute any part of this document without prior written permission. To obtain written permission please contact the City of St. Charles at Two East Main Street, St. Charles, IL 60174.

Summary Report
EAB Proposed Removals 8-19 thru 9-22-11

Address	Side	Site	COUNT
298 Fairhaven Dr	Front	1	1
522 Longmeadow Cir	Front	2	1
529 Longmeadow Cir	Front	6	1
702 Fox Glen Dr	Front	1	1
730 Fellows St	Front	1	1
905 Independence Ave	Side	1	1
909 Wildwood Ct	Front	1	1
915 2nd St /S	Front	1	1
916 Thornwood Dr	Front	2	1
917 Wildwood Ct	Front	1	1
917 Wildwood Ct	Front	2	1
921 Wildwood Ct	Front	1	1
921 Wildwood Ct	Front	2	1
921 Wildwood Ct	Side	1	1
965 Independence Ave	Side	1	1
970 Independence Ave	Front	1	1
1000 Independence Ave	Side	1	1
1002 4th St /S	Front	1	1
1003 Charleston Dr	Side	2	1
1004 Charleston Dr	Front	2	1
1030 6th St /S	Front	1	1
1030 6th St /S	Front	2	1
1035 6th St /S	Front	1	1
1035 6th St /S	Front	2	1
1110 13th St /S	Front	1	1
1117 Thoroughbred Cir	Front	2	1
1120 Independence Ave	Front	1	1
1125 Charleston Dr	Front	2	1
1145 Charleston Dr	Front	1	1
1267 Fellows St	Front	2	1
1301 Horne St	Front	1	1
1311 12th St /S	Front	1	1

1311 12th St /S	Front	2	1
1311 12th St /S	Front	4	1
1311 12th St /S	Front	6	1
1323 12th St /S	Front	1	1
1401 12th St /S	Front	2	1
1401 Adams Ave	Front	1	1
1402 12th St /S	Front	3	1
1402 Walnut Hill Ave	Side	2	1
1402 Walnut Hill Ave	Side	3	1
1403 9th St /S	Front	3	1
1407 12th St /S	Front	1	1
1408 12th St /S	Front	2	1
1413 12th St /S	Front	1	1
1413 12th St /S	Front	2	1
1420 12th St /S	Front	1	1
1425 12th St /S	Front	1	1
1430 Division Ct	Side	4	1
1430 Division Ct	Side	5	1
1441 Walnut Hill Ave	Front	1	1
1455 Walnut Hill Ave	Front	1	1
1464 X Division Ct	Side	1	1
1466 Walnut Hill Ave	Front	1	1
1482 Walnut Hill Ave	Front	1	1
1605 Rita Ave	Side	1	1
1626 Howard St	Front	1	1
1710 Larson Ave	Front	1	1
1710 Larson Ave	Front	2	1
1711 Allen Ln	Front	1	1
1711 Allen Ln	Front	2	1
1714 Larson Ave	Side	1	1
1720 Essex Ct	Front	1	1
1801 Larson Ave	Side	3	1
1802 Larson Ave	Front	2	1
1803 Larson Ave	Front	1	1
1807 Rita Ave	Front	1	1
1808 Rita Ave	Front	1	1

1808 Rita Ave	Front	3	1
1809 Moore Ct	Front	1	1
1813 Lucylle Ct	Front	1	1
1814 Lucylle Ct	Front	1	1
1815 Moore Ct	Front	1	1
1820 Lucylle Ct	Front	1	1
1824 Lucylle Ct	Front	1	1
1846 Allen Ln	Front	2	1
1846 Allen Ln	Front	3	1
1863 Allen Ln	Front	1	1
1904 Larson Ave	Front	2	1
2503 Muirfield Ct	Front	1	1
2504 Muirfield Ct	Front	3	1
2505 Muirfield Ct	Front	1	1
2900 Foxfield Rd	Front	1	1
4322 Prairie Crossing Dr.	Front	2	1
Total count:			**84**

Summary Report
EAB Confirmed 8-19 thru 9-22-11

Address	Side	Site	COUNT
298 Fairhaven Dr	Front	1	1
345 Persimmon Dr	Front	2	1
621 Fox Glen Dr	Front	2	1
730 Fellows St	Front	1	1
909 Wildwood Ct	Front	1	1
915 2nd St /S	Front	1	1
916 Thornwood Dr	Front	2	1
1000 Independence Ave	Side	1	1
1002 4th St /S	Front	1	1
1003 Charleston Dr	Side	2	1
1004 Charleston Dr	Front	2	1
1110 13th St /S	Front	1	1
1110 X Adare Ct	Median	1	1
1145 Charleston Dr	Front	1	1
1267 Fellows St	Front	2	1
1311 12th St /S	Front	1	1
1402 12th St /S	Front	3	1
1402 Walnut Hill Ave	Side	2	1
1402 Walnut Hill Ave	Side	3	1
1408 12th St /S	Front	2	1
1413 12th St /S	Front	2	1
1425 12th St /S	Front	1	1
1430 Division Ct	Side	4	1
1430 Division Ct	Side	5	1
1441 Walnut Hill Ave	Front	1	1
1455 Walnut Hill Ave	Front	1	1
1464 X Division Ct	Side	1	1
1466 Walnut Hill Ave	Front	1	1
1482 Walnut Hill Ave	Front	1	1
1537 Banbury Ave	Front	2	1
1556 Independence Ave	Side	1	1
1605 Rita Ave	Side	1	1

1703 Cambridge Dr	Front	2	1
1710 Cambridge Dr	Side	2	1
1712 Rita Ave	Front	1	1
1714 Larson Ave	Side	1	1
1715 Cambridge Dr	Front	2	1
1716 Cambridge Dr	Front	2	1
1719 Cambridge Dr	Front	2	1
1720 Essex Ct	Front	1	1
1802 Cambridge Dr	Front	2	1
1804 Cambridge Dr	Front	1	1
1804 Jeanette Ave	Front	1	1
1805 Cambridge Dr	Front	1	1
1805 Cambridge Dr	Front	2	1
1806 X Cambridge Dr	Front	1	1
1807 Jeanette Ave	Front	1	1
1808 Cambridge Dr	Front	1	1
1809 Moore Ct	Front	1	1
1810 Cambridge Dr	Front	1	1
1813 Lucylle Ct	Front	1	1
1814 Jeanette Ave	Front	2	1
1814 Lucylle Ct	Front	1	1
1815 Moore Ct	Front	1	1
1820 Lucylle Ct	Front	1	1
1824 Lucylle Ct	Front	1	1
1846 Allen Ln	Front	2	1
1902 Jeanette Ave	Front	1	1
1904 Jeanette Ave	Front	1	1
1905 Cambridge Dr	Front	1	1
1905 Jeanette Ave	Front	2	1
1906 Cambridge Dr	Front	1	1
1906 Jeanette Ave	Front	1	1
1907 Jeanette Ave	Front	2	1
1909 Jeanette Ave	Front	1	1
1910 Jeanette Ave	Front	1	1
1912 Jeanette Ave	Front	1	1
1913 Cambridge Dr	Front	1	1

1913 Cambridge Dr	Side	1	1
1914 Cambridge Dr	Front	1	1
1914 Jeanette Ave	Front	4	1
1915 Jeanette Ave	Front	2	1
1916 Cambridge Dr	Front	1	1
1916 Cambridge Dr	Front	2	1
2001 Cambridge Dr	Front	2	1
2001 Cambridge Dr	Side	3	1
2005 Cambridge Dr	Front	2	1
2007 Cambridge Dr	Front	2	1
2009 Cambridge Dr	Front	1	1
2009 Cambridge Dr	Side	2	1
2010 Cambridge Dr	Front	1	1
2012 Cambridge Dr	Front	1	1
2900 Foxfield Rd	Front	1	1
3101 Blackhawk Tr	Front	3	1

Total count: 84

Summary Report
EAB Proposed Removals 9-23 thru 10-20-11

Address	Side	Site	COUNT
121 Carrol Rd	Side	2	1
121 Carrol Rd	Side	3	1
242 15th St /S	Front	1	1
280 Grand Ridge Rd	Front	1	1
302 Bradley Cir	Front	1	1
330 Tyler Rd /N	Side	1	1
437 9th St /S	Side	1	1
437 9th St /S	Side	2	1
501 14th St /S	Front	2	1
501 14th St /S	Side	2	1
506 14th St /S	Front	3	1
506 Timbers Trail	Front	4	1
512 Wing Ln	Front	1	1
513 14th St /S	Front	2	1
516 13th Ave /S	Front	1	1
518 Wing Ln	Front	1	1
529 14th St /S	Front	1	1
554 14th St /S	Front	1	1
612 5th St /S	Front	1	1
626 2nd St /S	Front	1	1
705 Fox Glen Dr	Front	1	1
705 Fox Glen Dr	Front	2	1
705 Fox Glen Dr	Front	3	1
705 Fox Glen Dr	Front	4	1
705 Manley Rd	Front	1	1
706 Manley Rd	Front	1	1
706 Manley Rd	Front	2	1
710 Fox Glen Dr	Front	1	1
710 Fox Glen Dr	Front	4	1
728 Westfield Dr	Front	3	1
750 Westfield Dr	Front	1	1
803 11th Ave /S	Front	4	1

810 Fox Glen Dr	Front	1	1
824 Gray St	Front	1	1
824 Gray St	Side	2	1
929 Fox Glen Dr	Front	2	1
929 Fox Glen Dr	Front	3	1
960 Persimmon Ct	Front	2	1
1002 Fox Glen Dr	Front	3	1
1002 Fox Glen Dr	Front	4	1
1002 Fox Glen Dr	Front	5	1
1004 Charleston Dr	Front	1	1
1005 Millington Way	Front	1	1
1007 2nd St /S	Front	1	1
1009 Charleston Dr	Front	2	1
1010 Gray St	Front	1	1
1125 Charleston Dr	Front	1	1
1126 Charleston Dr	Front	1	1
1131 Charleston Dr	Front	1	1
1131 Charleston Dr	Front	2	1
1131 Charleston Dr	Front	3	1
1131 Charleston Dr	Front	4	1
1141 Charleston Dr	Front	1	1
1221 Thoroughbred Cir	Front	1	1
1303 9th St /S	Front	1	1
1306 10th St /S	Front	1	1
1306 10th St /S	Front	2	1
1315 Howard St	Front	1	1
1315 Howard St	Side	1	1
1403 9th St /S	Front	1	1
1404 9th St /S	Front	1	1
1410 9th St /S	Front	1	1
1415 9th St /S	Front	1	1
1422 9th St /S	Front	2	1
1425 10th St /S	Front	2	1
1427 9th St /S	Front	1	1
1428 9th St /S	Front	1	1
1428 9th St /S	Side	1	1

1428 9th St /S	Side	2	1
1433 9th St /S	Front	1	1
1441 9th St /S	Front	2	1
1525 Forest Ridge Rd	Front	1	1
1712 Essex Ct	Front	1	1
1712 Essex Ct	Front	2	1
1721 Essex Ct	Front	1	1
1728 Essex Ct	Front	1	1
1806 Division St	Front	1	1
1830 Forest Ridge Rd	Front	1	1
1855 Forest Ridge Rd	Front	2	1
Total count:			**79**

Summary Report
EAB Confirmed 9-23 thru 10-20-11

Address	Side	Site	COUNT
121 Carrol Rd	Side	2	1
121 Carrol Rd	Side	3	1
280 Grand Ridge Rd	Front	1	1
516 13th Ave /S	Front	1	1
518 Wing Ln	Front	1	1
626 2nd St /S	Front	1	1
803 11th Ave /S	Front	1	1
803 11th Ave /S	Front	2	1
803 11th Ave /S	Front	4	1
824 Gray St	Front	1	1
824 Gray St	Side	2	1
1004 Charleston Dr	Front	1	1
1007 2nd St /S	Front	1	1
1125 Charleston Dr	Front	1	1
1131 Charleston Dr	Front	4	1
1303 9th St /S	Front	1	1
1403 9th St /S	Front	1	1
1410 9th St /S	Front	1	1
1428 9th St /S	Side	1	1
1441 9th St /S	Front	2	1
1455 Banbury Ave	Front	1	1
1455 Banbury Ave	Front	2	1
1456 Banbury Ave	Front	1	1
1495 Banbury Ave	Front	3	1
1501 Banbury Ave	Front	1	1
1525 Forest Ridge Rd	Front	1	1
1533 Banbury Ave	Side	1	1
1551 Banbury Ave	Front	1	1
1551 Banbury Ave	Side	1	1
1554 Banbury Ave	Front	2	1
1557 Deerfield Ct	Front	1	1
1559 Deerfield Ct	Front	2	1

1561 Banbury Ave	Front	1	1
1561 Banbury Ave	Front	2	1
1561 Banbury Ave	Side	1	1
1561 Banbury Ave	Side	2	1
1562 Banbury Ave	Front	2	1
1563 Banbury Ave	Front	1	1
1564 Banbury Ave	Front	1	1
1712 Essex Ct	Front	1	1
1712 Essex Ct	Front	2	1
1728 Essex Ct	Front	1	1
3012 Royal Queens Ct	Front	1	1
3037 Langston Circle	Front	1	1
3107 King Alford Ct	Front	1	1
3111 King Alford Ct	Front	1	1
3238 Raphael Ct	Front	1	1
3551 Provence Ct.	Front	1	1
3551 Provence Ct.	Front	2	1
3619 Provence Dr.	Front	1	1
Total count:			**50**